nia

ONLY

UNIVERSITY OF CALIFORNIA
AT LOS ANGELES



EX LIBRIS

UCLA MAP LIBRARY
RECEIVED
7 JUL 1971
FILE LETTER AND NUMBER

Wilson

An ATLAS of the Southern Part of INDIA

including Plans of all the PRINCIPAL TOWNS & CANTONMENTS,

reduced from the Grand Trigonometrical Survey of INDIA shewing also

THE TENASSERIM PROVINCES.

Pharoah & Co. Madras.

8423 10

Engraved by J. & C. Walker. London.

UNIV OF CALIFORNIA
LOS ANGELES
LIBRARY

UNIV. OF CALIFORNIA
AT LOS ANGELES
LIBRARY

Map
Library
G
2280
P495a
1854

LIBRARY SETS
12/30/41 auc

CONTENTS

OF THE

Atlas of Southern India.

DISTRICTS.

1. Tinnevelly.
2. Madura.
3. Tanjore.
4. Trichinopoly.
5. Travancore and Cochin.
6. Coimbatoor.
7. Malabar.
8. Salem.
9. Chingleput.
10. North Arcot.
11. South Arcot.
12. Mysore—Astagram Division.
13. „ Bangalore ditto.
14. „ Chittel Droog ditto.
15. „ Nuggur ditto.
16. Coorg.
17. North Canara.
18. South Canara.
19. Bellary.
20. Cuddapah.
21. Kurnool.
22. Nellore.
23. Guntoor.
24. Masulipatam.
25. Rajahmundry.
26. Vizagapatam.
27. Ganjam.

THE DOMINIONS OF HIS HIGHNESS THE NIZAM.

28. Kummummett.
29. Davercondah, Ghunpoora, and Pangul.
30. Raichoor and Moodgul.
31. Suggur, Koolburgha, Mulkhaid, Hoomanabad, and Koilkondah.
32. Medduck, Golcondah, Bhonagheer, and Nelcondah.
33. Nuldroog, Kullianee, Beder, and Kowlass.
34. Eilgundel, Mullangoor, and Warungul.
35. Nandair.
36. Bheer, Dharoor, and Purraindah.
37. Dowlatabad, Jaulnah, Pyton, and Baythulwaddy.
38. Maiker, Bassim, and Patree.
39. Nurnulla and Gawilgurh.
40. Mahur and Ramgheer.

41. Paumben Pass, and Ramisseram Island.

TANASSERIM PROVINCE.

42. Amherst.
43. Malacca.
44. Mergui.
45. Tavoy.

46. Singapore.

TOWNS AND CANTONMENTS.

47. Madras.
48. Bangalore.
49. Bellary.
50. Ellore.
51. Hyderabad.
52. Secunderabad.
53. Jaulnah.
54. Merkara.
55. Nagpoor City.
56. „ and Environs.
57. Seetabuldee.
58. Kamptee.
59. Paulghautcherry.
60. Palaveram.
61. Quilon.
62. Ramunmullay.
63. Ramnad.
64. Samulcottah.
65. Trichinopoly.
66. Vellore.
67. Vizianagram.

NOV 1 1940

Dawson's

358010

84°

Jaller

Benares

Mirzapoor

Chunar

Behar

Mount Abboo

R E S

S. S.

F. H. SCOTT, MAJOR,

DEPY Qr Mr GENL OF THE ARMY.

MADRAS 1854.

N.B. The figures on a Road refer to the Number in the Book wherein the Road is described.—
The figures on a Name show the elevation of that place above the Sea.—

Scale, 48 Miles to an Inch.

0 50 100 150 200 Miles

11°

Pulicat

Goomoodoopoondy

Naggery

Arnee

Chembdumpum

Ennore

Cortallor R.

Palaveram

Chuttrum

Tripassore

140

Sholingiveram

MADRAS

Fort St George

Madras R.

Poonamallee

St Thomas' Mount

Arcot

159

Conjevenum

Wallajahbad

Palar R.

Covelong

Chingleput

Trivattoor

Seven Pagodas

Canungooly

Sadras

8°

400

Segoe

7361

Ootacamund

588

Coonoo

Soondaputty

84°

by J. Harris, Qr Mr Genls Office

Engraved by J. & C. Walker

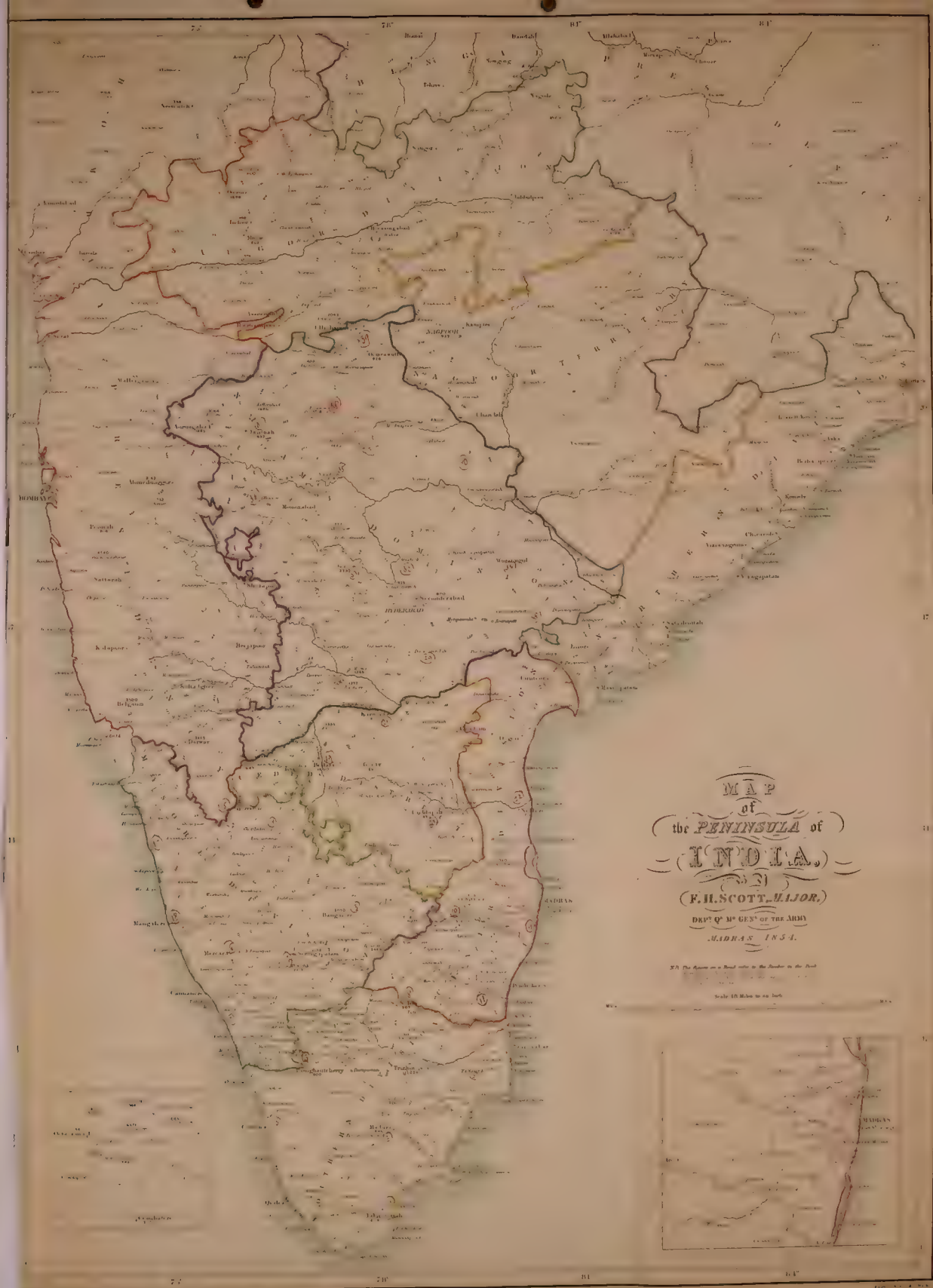

PHAROAH & Co. MADRAS.

DISTRICT
OF
TINNEVELLY
16 Miles to an Inch
Divisions & Chief Stations
Taluks or Divisions
Kusbahs or Chief Stations
Shivilputtur
Virduputty
Tuticorin
Tritchindoor
Munahpaud
Calcaud
Thenkaushee
Vallamcottah
TINNEVELLY
Cape Comorin
Pharoah & Co. Madras.

Pharoah & Co. Madras.

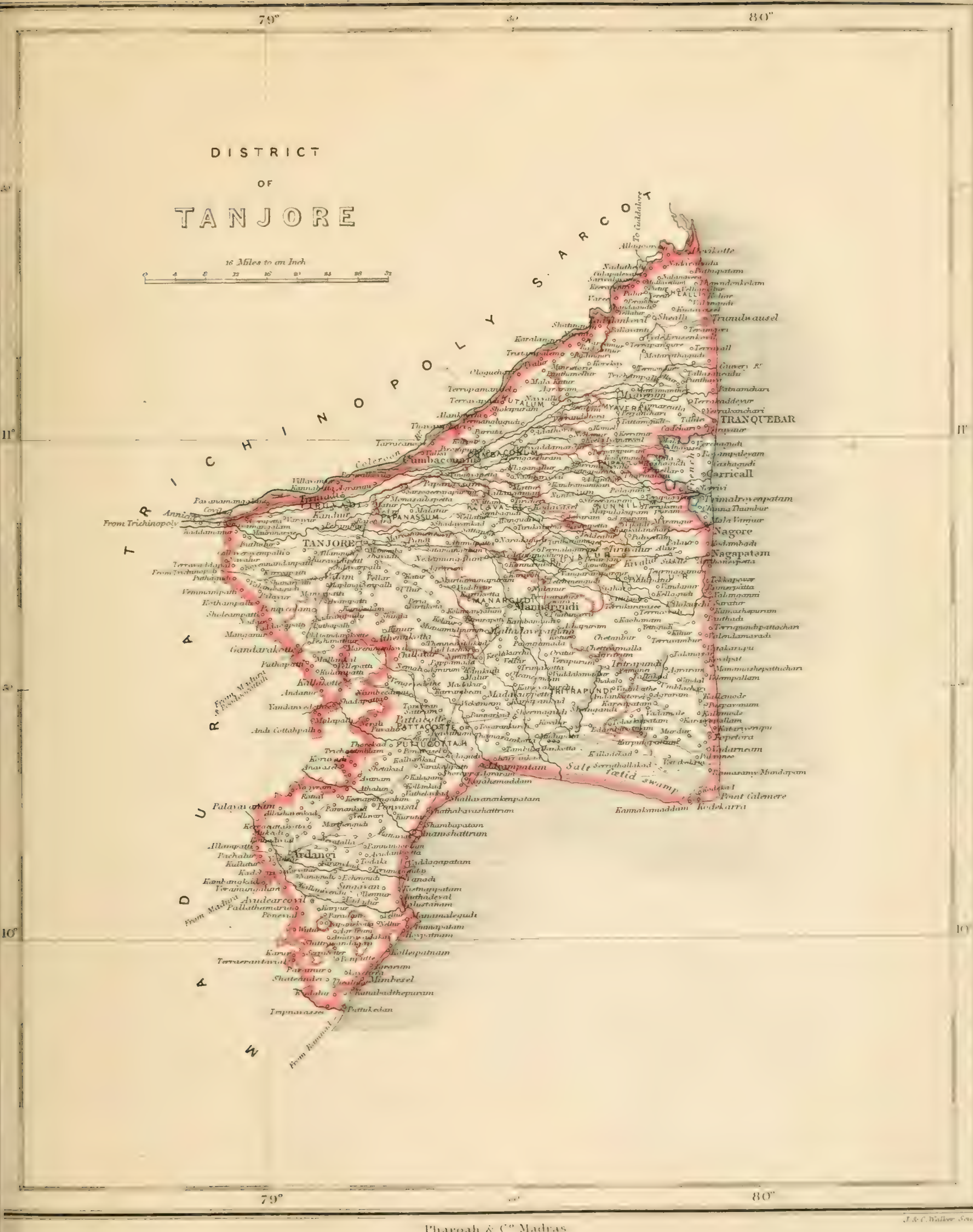

Pharoah & Cº Madras

J. & C. Walker Sculpt

Pharoah & Cº Madras

SOUTH MALABAR
COIMBATORE
MADURA
TINNEVELLY
COCHIN
TRAVANCORE
AND
COCHIN STATES
Palghaut
Trichoor
Cochin
Cotym
Anjengo
Quilon
Trevandrum
Tuticorin
To Madura
Pharoah & Cº Madras
Engraved by J.&C. Walker

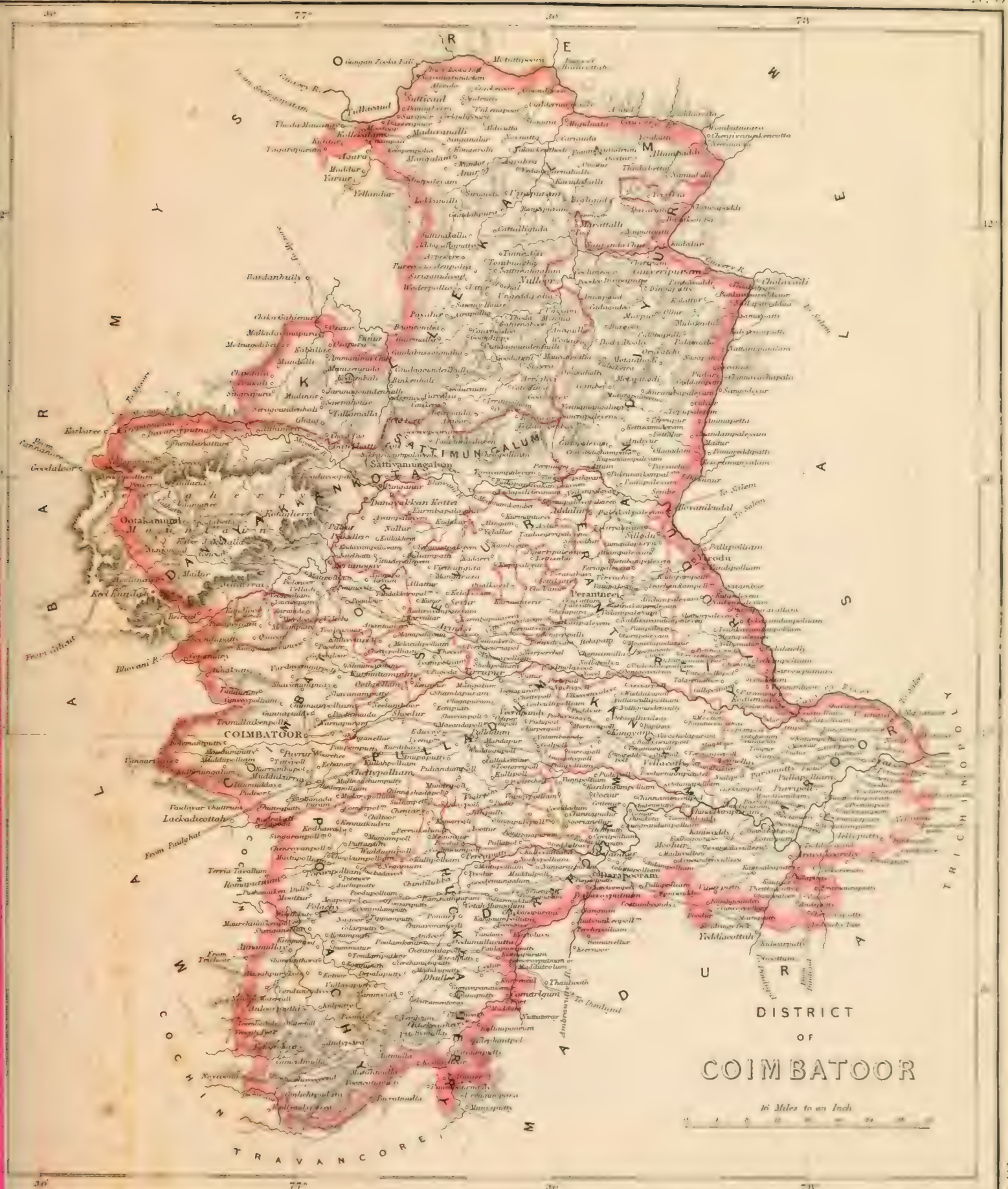

Pharoah & C°Madras.

J. & C. Walker, Sculpt.

Tellicherry

No. 7

Pharoah & Cº Madras.

Pharoah & Co. Madras.

DISTRICT OF CHINGLEPUT

16 Miles to an Inch

0 4 8 12 16 20 24 28 32

80°

14° 13° 12°

NELLORE

CORROMANDEL COAST

SOUTH ARCOT

Pulicat

Ennore

Tiruvatore

MADRAS

Fort St George

Triplicane

St Thomas or Milapoor

St Thomas Mount

Covelong

CHINGLEPUT

Sadras

Mahabalipuram

Seven Pagodas

Great Conjeveram

Little Conjeveram

Trivellore

Parambaucum

Travelore

Tripassore

Pulicat Lake

Arracuntipa

Iricam

Perrumbaur

Marcanum

S. Humparva

Pharoah & Co Madras

J. & C. Walker Sculp.

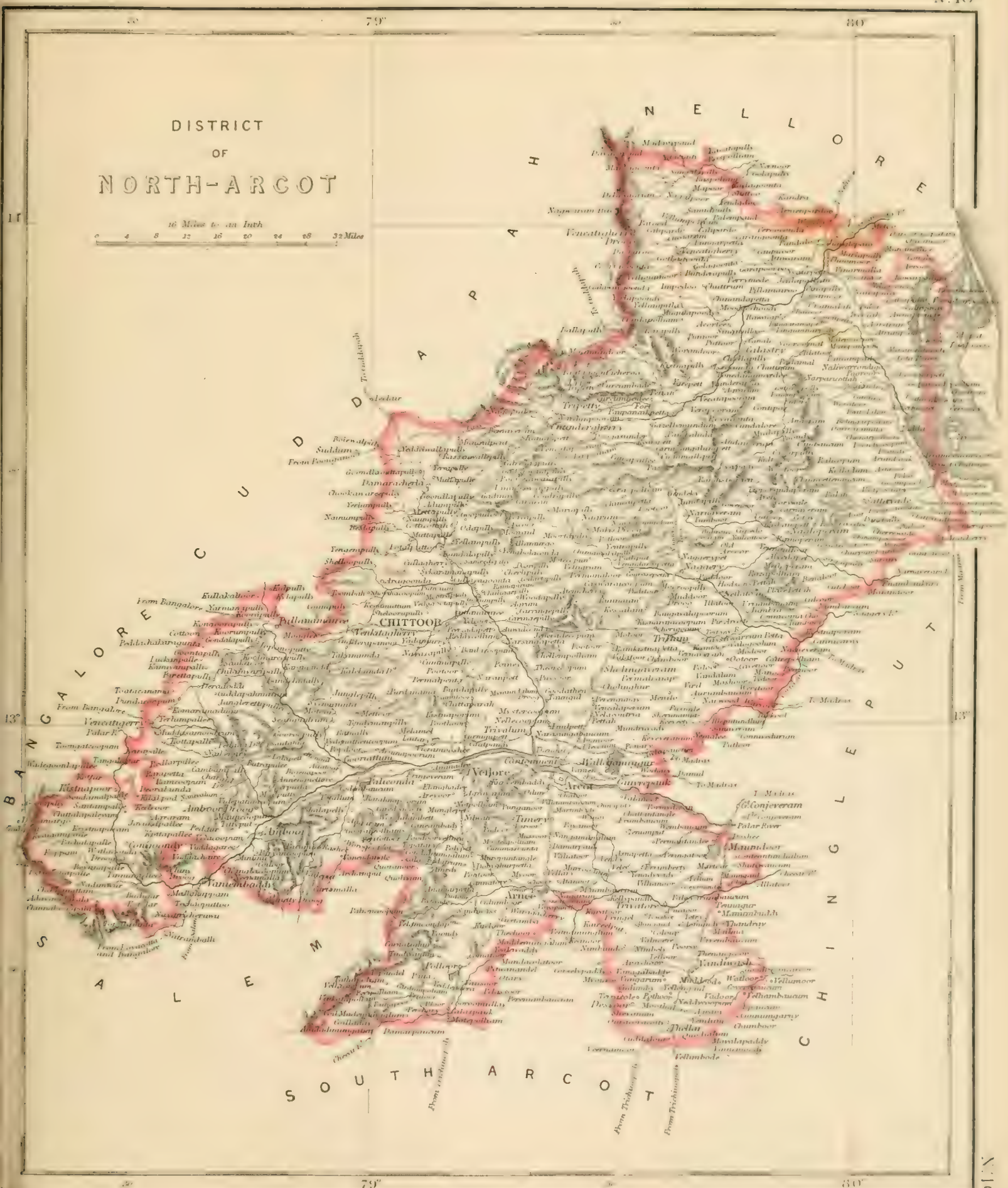

Pharoah & Cº Madras.

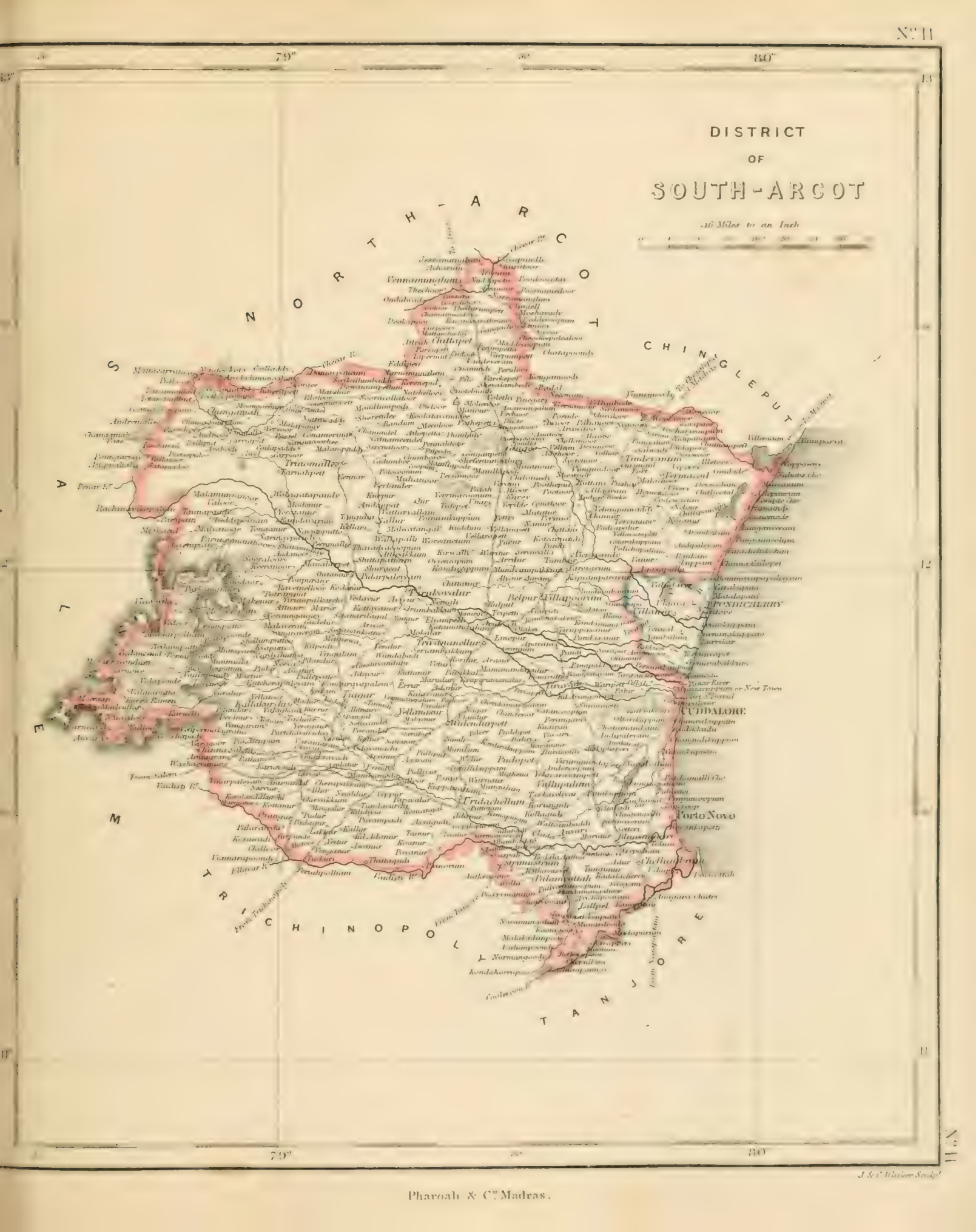
DISTRICT
OF
SOUTH-ARCOT
16 Miles to an Inch
NORTH-ARCOT
CHINGLEPUT
SALEM
TRICHINOPOLY
TANJORE
PONDICHERRY
CUDDALORE
Porto Novo
Trinomallee
Chittapet
Tiruvannamalay
Villupuram
Tindevanum
Tiruvadanay
Pondicherry
Villenour
Bahour
Nellitope
Cuddalore
Porto Novo
Chillumbrum
Pharoah & Co. Madras.
J. & C. Walker Sculp.

Pharoah & Cº Madras

Pharoah & Cº Madras

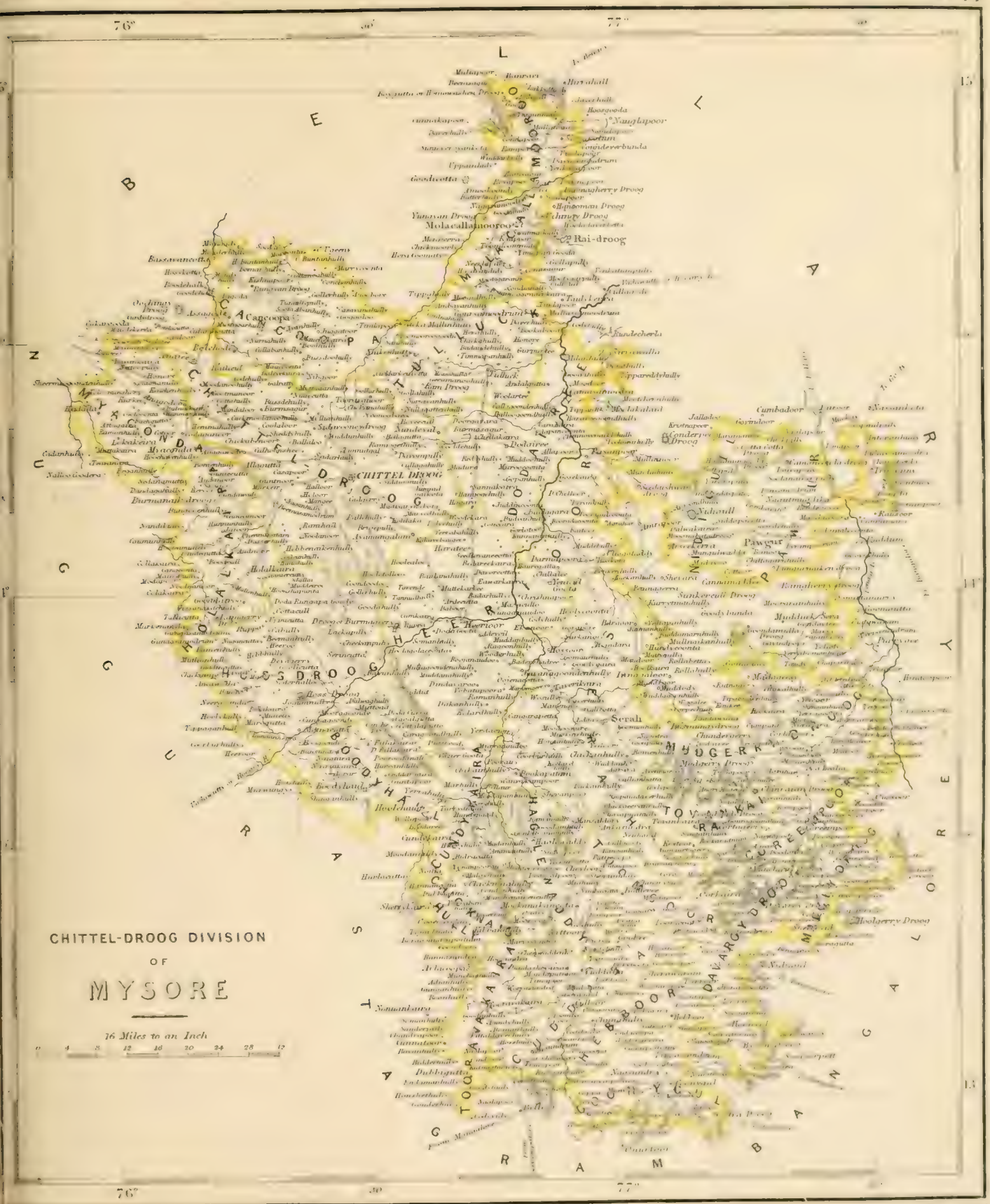

J.A.C.Walker, Sculp.

N°11

NUGGUR DIVISION
OF
MYSORE

16 Miles to an Inch

0 4 8 12 16 20 24 28 32

Pharoah & Cº Madras

DISTRICT
OF
COORG

16 Miles to an Inch

0 4 8 12 16 20 24 28 32 Miles

Pharoah & Cº Madras.

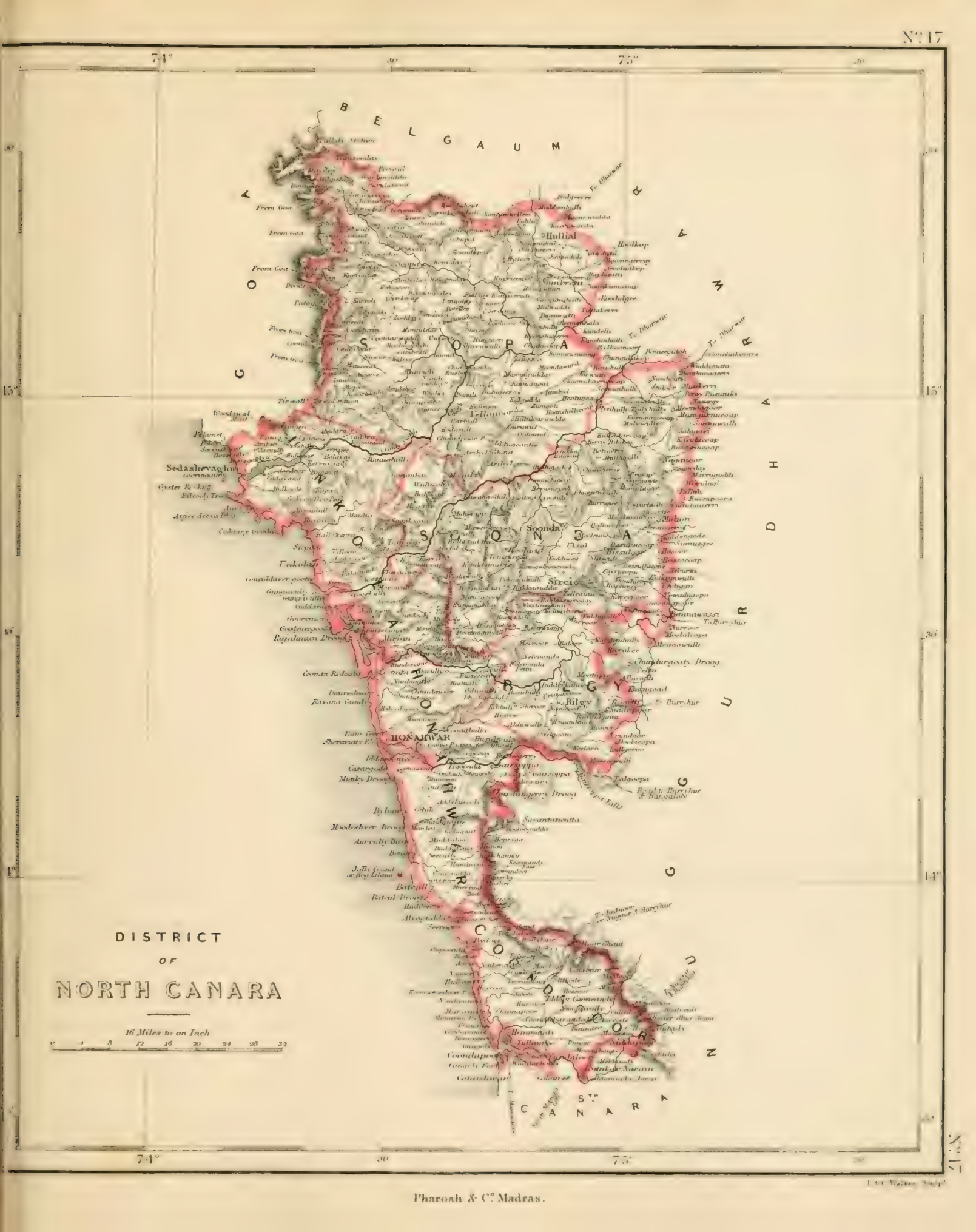
74°
75°
15°
14°
BELGAUM
DHARWAR
GOA
SOPA
Hullial
Sedasheyaghur
SONDA
Soonda
Sirsee
Bilgy
HONAWAR
Rajahmacn Droog
Tarkolly
Mirjan
Chandragooty Droog
Moodeshever Droog
Jolly Island
Batcull
Bednore
Coondapoor
Gerusoppa
Savantawadda
Hullikul
Yellapoor
Mundgood
Kundapoor
Bullumbee
Mahoni
Hissulgur
Nagmoor
Kaddenagode
Bunnawassi
Chandragooty Droog
Talgoopa
Sunkersett
Hemmady
Tullumbee
Gundapoor
Gerusoppa
Cotaishwar
Mangalore
Barcelore
Mudbidry
Moodbidry
Karkul
Moodbidry
Mangalore
Barcelore
Mudbidry
Moodbidry
Karkul
DISTRICT
OF
NORTH CANARA
16 Miles to an Inch
0 4 8 12 16 20 24 28 32

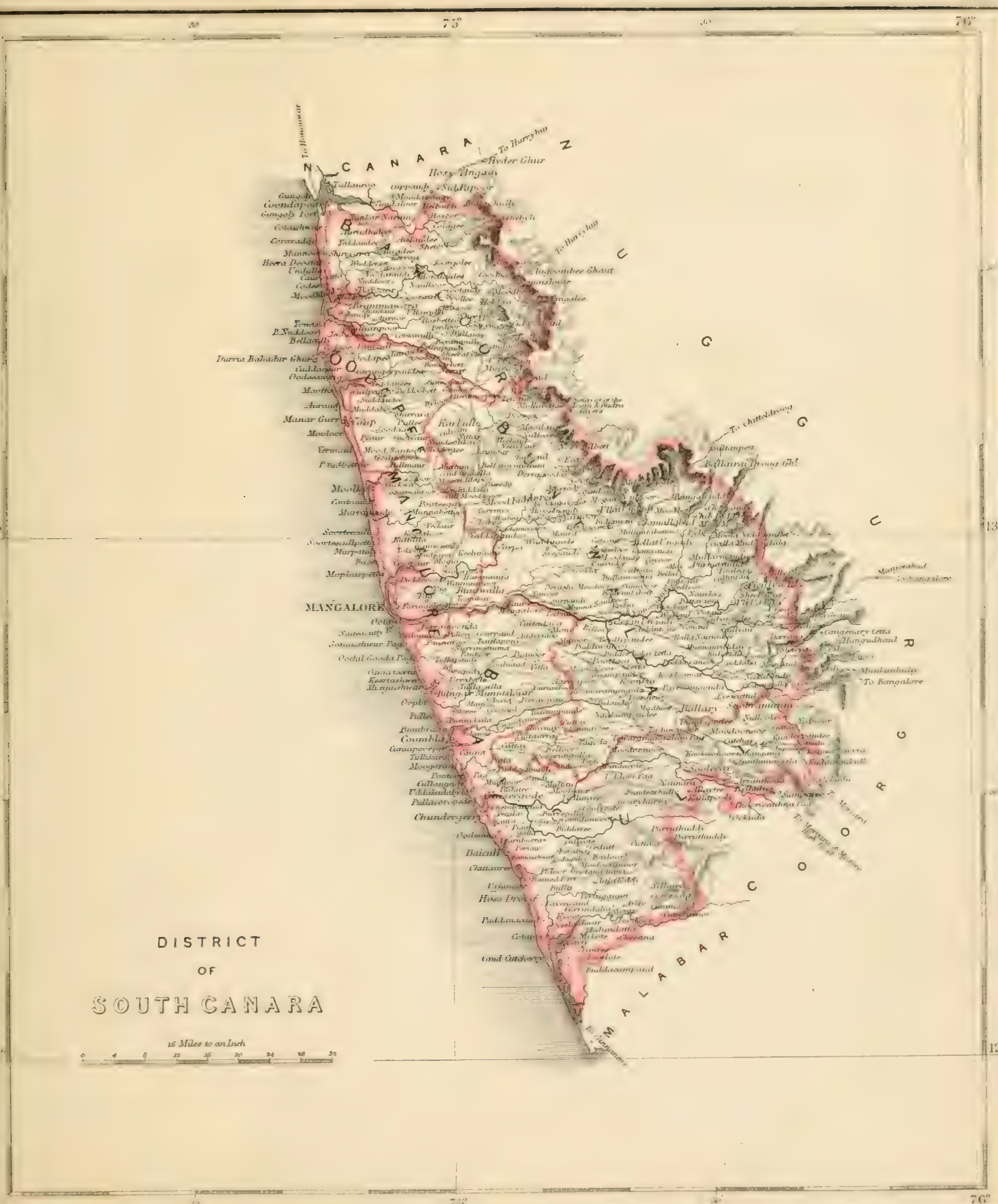

J & C. Walker Sculpt

Pharoah & Co. Madras

DISTRICT
OF
BELLARY

16 Miles to an Inch

0 4 8 12 16 20 24 28 32

DISTRICT
OF
BELLARY
16 Miles to an Inch.
BELLARY
GOODICOTA
CHENNUM
Pharoah & Cº Madras.
J. & C. Walker Sculp.

Pharoah & Co Madras.

Pharoah & C° Madras.

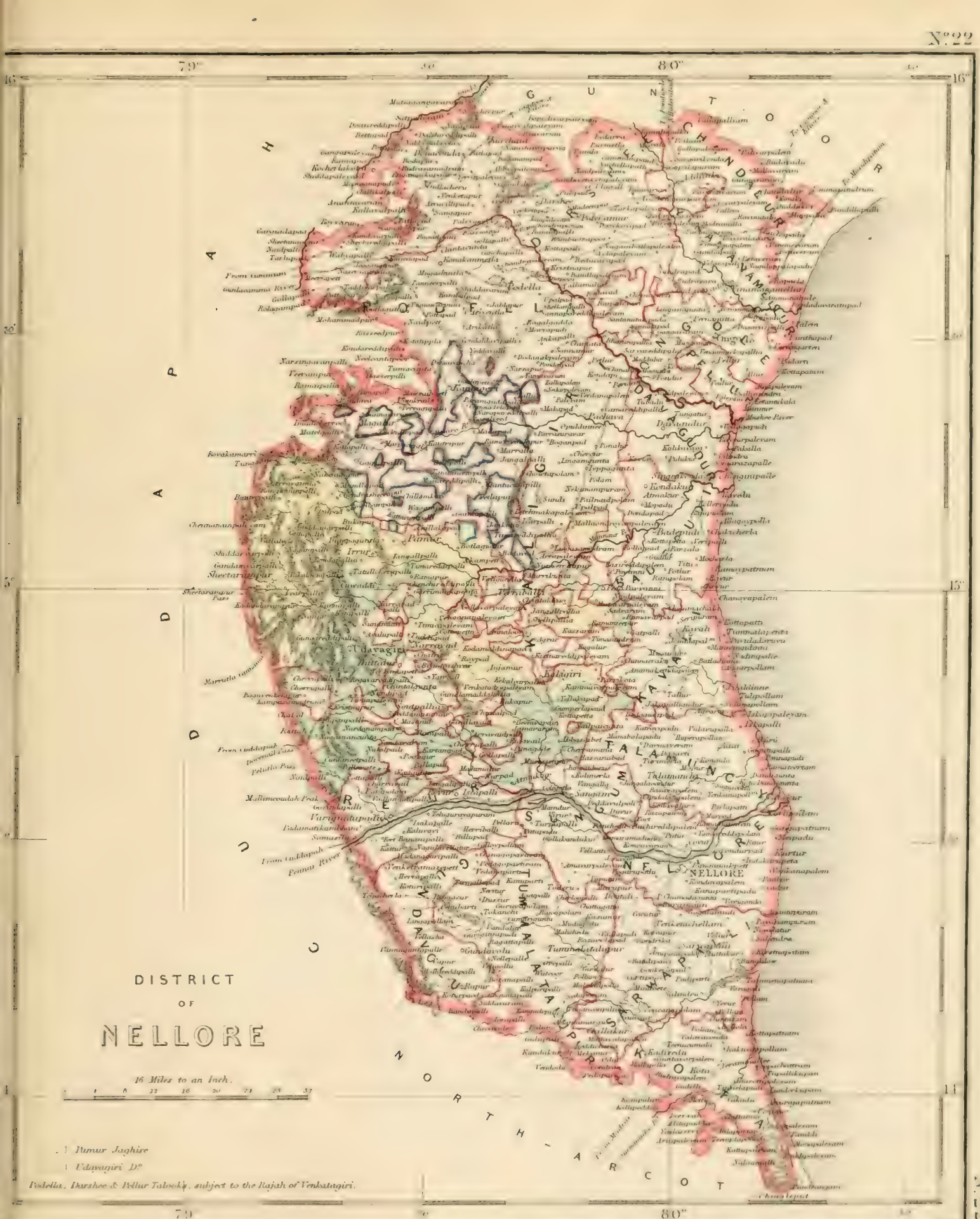
79°
80°
16°
15°
14°
DISTRICT
OF
NELLORE
16 Miles to an Inch.
0 4 8 12 16 20 24 28 32
NORTH ARCOT
CUDDAPAH
CHINGLEPUT
NELLORE
Udayagiri
Kalligiri
Pamur
Pedella
Darshee
Pellur
Tumnalatalapur
Venkatagiri
Kandukur
Kovelamarri
Kovelakunta
Kanigiri
Darsi
Cumbum
Markapur
Gidalur
Yerragondapalem
Kanaparti
Kondapi
Singarakonda
Nellore
Gudur
Sullurpeta
Venkatachellam
Pulicat
Sriharikota
Tripasore
Tripasore Pass
Pennar River
Gundlacumma River
Swarnamukhi River
Kaverypatnam
Kottapatnam
Kovur
Kodavalur
Vidavalur
Kavali
Allur
Rapur
Udayagiri Dº
Pedella, Darshee & Pellur Talooks, subject to the Rajah of Venkatagiri.
J. & C. Walker Sculp.
Pharoah & Cº Madras

DISTRICT

OF

GUNTOOR

16 Miles to an Inch

0 4 8 12 16 20 24 28 32

Pharoah & Co. Madras.

DISTRICT
OF
MASULIPATAM
16 Miles to an Inch
0 4 8 12 16 20 24 28 32
MASULIPATAM
Bezawada
Condapilly
Noozudoo
Ellore
Ongole
Ramapatam
Cuddapah
Nellore
Mouths of the Kistna
From Madras & Ongole
From Guntoor
From Cuddapah
From Nellore
To Samulcottah
To Nagpoor
To Warangole
Kistna R.
Gundlacumma R.
Moonair R.
Wyra R.
Vainteir R.
Gundlacumma R.
Paupanassum R.
Pennair R.
Cortalliar R.
Arnee R.
Kalingy R.
Swarnamookhy R.
Gundlacumma R.
Paupanassum R.
Pennair R.
Cortalliar R.
Arnee R.
Kalingy R.
Swarnamookhy R.
Pharoah & Co. Madras.
J. & C. Walker Sculpt.
No. 24

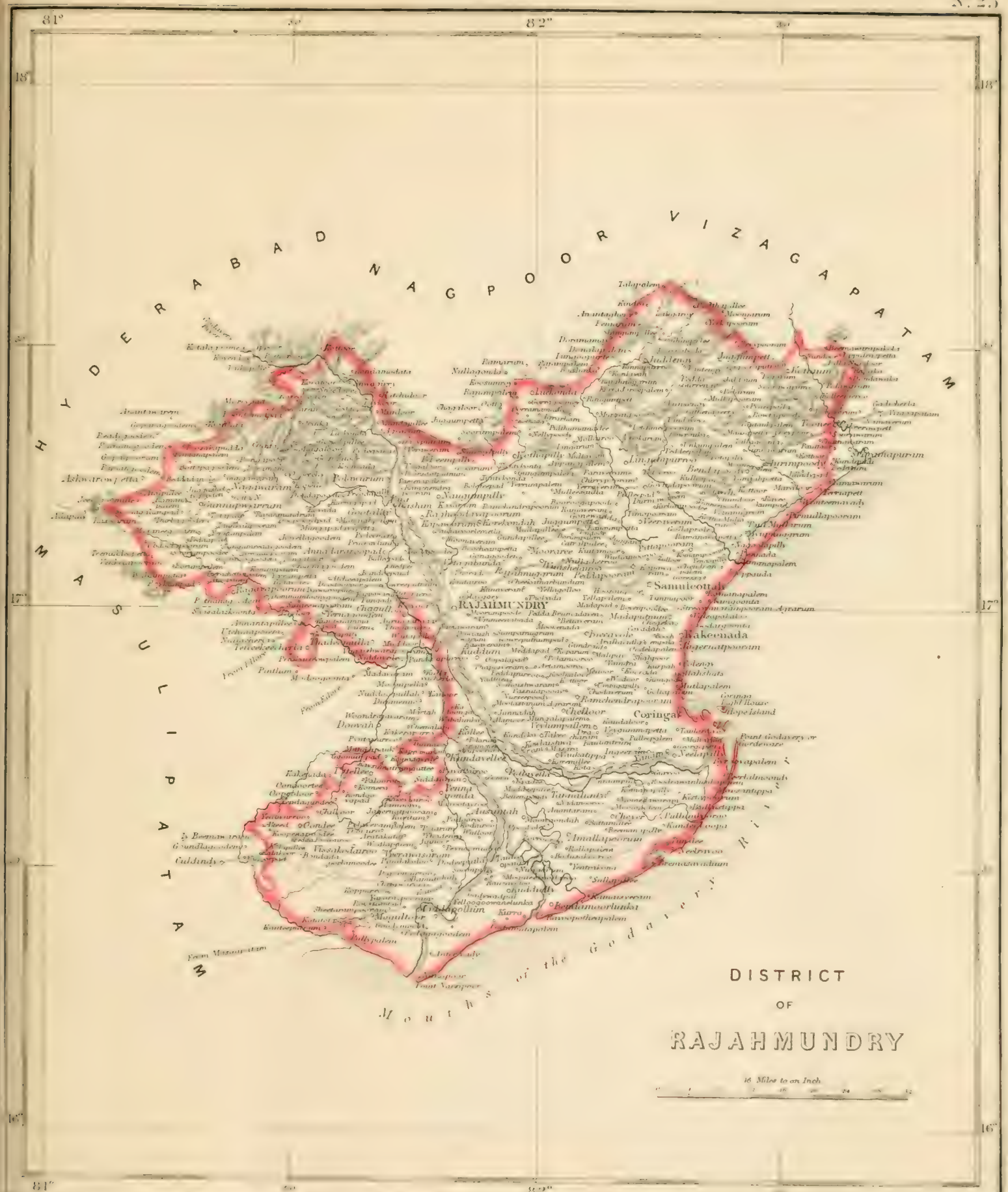

Pharoah & Cº Madras

Pharoah & Cº Madras

J. & C. Walker Sculp.

No. 26

Pharoah & C°. Madras.

Pharoah & Co. Madras

Pharoah & Cº Madras.

J & C Walker Sculp.

No 99.

76°
16°
15°
76°
A U M
C
E
B
A
D
A
R
W
A
R
B

Pharoah & Cº Madras.

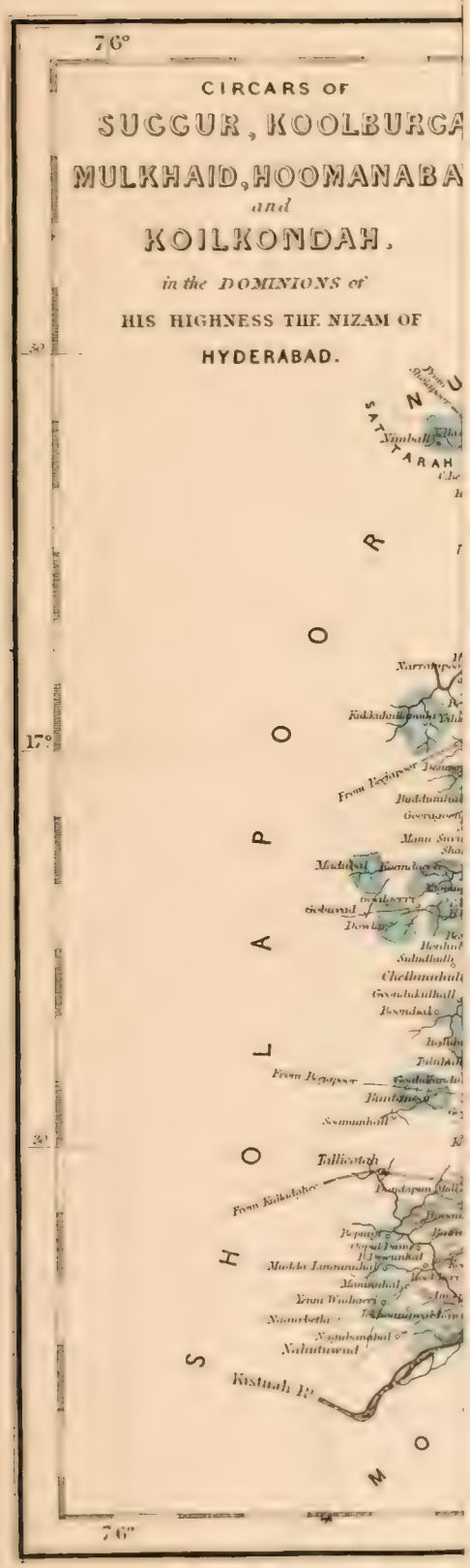
76°
CIRCARS OF
SUCCUR, KOOLBURGA
MULKHAID, HOOMANABA
and
KOILKONDAH.
in the DOMINIONS of
HIS HIGHNESS THE NIZAM OF
HYDERABAD.
SATTARAH
CORROMANDEL
COAST
17°
Tellicotah
Kistnah R.
76°

№ 31

Pharoah & Cº Madras.

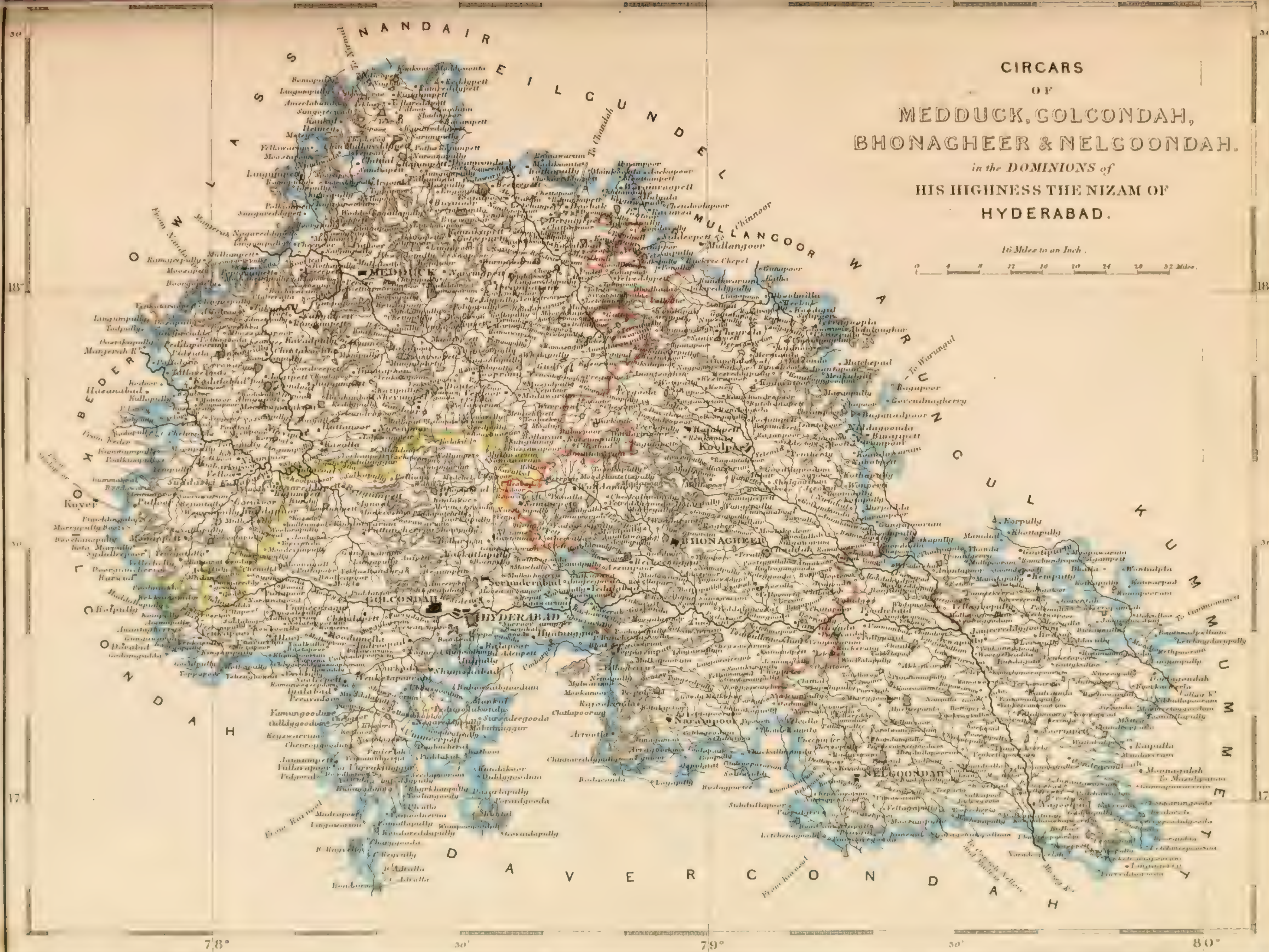

J & C Walker Sculpt

76
N
SHOLAPOOR
PUNDHARINATH
Tulzapoor
Pundharinath
76

CIRCARS OF NULDROOG, KULLIANEE, BEDER & KOWLASS.

in the DOMINIONS of
HIS HIGHNESS THE NIZAM OF
HYDERABAD.

Pharoah & Co Madras.

J.& C.Walker Sculp.

Pharoah & Co. Madras.

J. & C. Walker Sculpt.

CIRCAR
OF
NANDAIR,
in the DOMINIONS of
HIS HIGHNESS THE NIZAM OF
HYDERABAD.
16 Miles to an Inch.
0 8 16 24 32 40 48 Miles
NANDAIR
Kanadikhel
Sherpdoorg
Meehunga
Pharoah & Co Madras

CIRCARS
OF
BHEER, DHAROOR
and
PURRAINDAH
in the DOMINIONS of
HIS HIGHNESS THE NIZAM OF
HYDERABAD.
WITH PART OF THE COMPANIES DISTRICT OF
AHMEDNUGGUR.
16 Miles to an Inch
0 8 16 24 32 40 48 56 Miles
JAULNAH
PARTEER
GUNDWANA
AURUNGABAD
BHEER
DHAROOR
Mommadabad
Jaryulla
PURRAINDA
Givaroi
Godavery R.
Pyn Ganga R.
Manjeera R.
Kistna R.
Beema R.
Sena R.
Seena R.
75°
76°
77°
18°
19°
Phapreah & Co Madras

BAYTHULWADDY
DOWLUTABAD
AURUNGABAD
JAULNAH
PYTON
KANDEISH
NURNULLA
AHMEDNUGGUR
BERAR
BASSIM
CHANDORE
CIRCARS
OF
DOWLUTABAD BAYTHULWADDY
PYTON AND JAULNAH
in the DOMINIONS of
HIS HIGHNESS THE NIZAM OF
HYDERABAD

CIRCARS
OF
MAIKER, BASSIM & PATREE
in the DOMINIONS of
HIS HIGHNESS THE NIZAM OF
HYDERABAD
16 Miles to an Inch
Miles
BATHULWADDY
NUNDULLA
CAWILGURH
AULNAVAH
BHEERDARROOR
NANDAIR
MAIKER
BASSIM
PATREE
Pharoah & Co. Madras.
J.&C.Walker Sculp.
No. 38

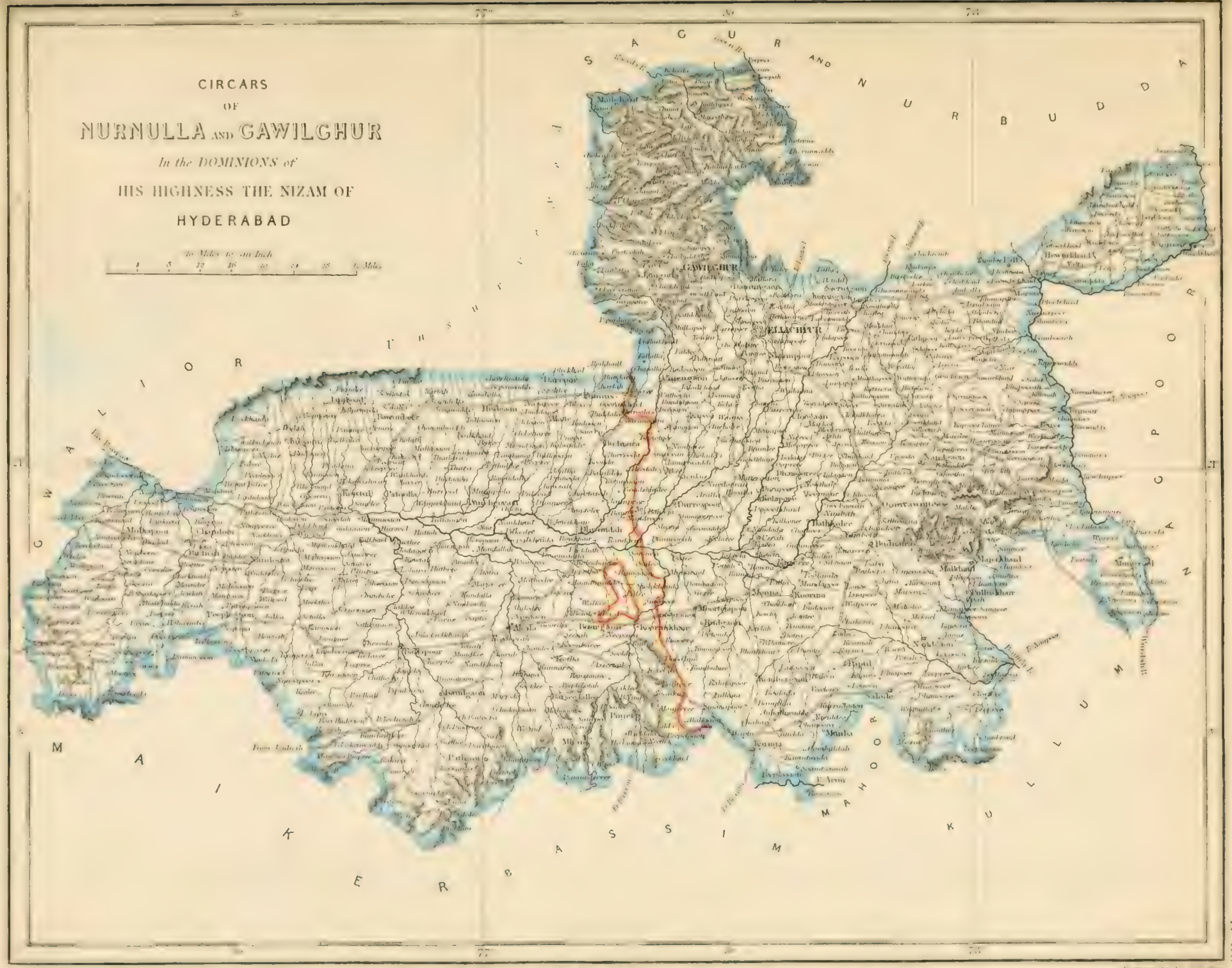
CIRCARS
OF
NURNULLA AND GAWILGHUR
In the DOMINIONS of
HIS HIGHNESS THE NIZAM OF
HYDERABAD
GAWILGHUR
ELLICHPUR
Burhanpur
Khandesh
Berar
Gawilghur
Nurnulla
Malwa
Nerbudda
Tapty
Wurdah
Poonah
Mahoor
Mahoor Hills
Mahratta
Mahratta Country
Aurungabad
Jalnapur
Ellichpur
Amraotee
Chandore
Malkapur
Mulkapur
Mulkapoor
Mulkapoor Hills
Mulkapoor Mountains
Mulkapoor Ghaut
Mulkapoor Pass
Mulkapoor Road
Mulkapoor Valley
Mulkapoor River
Mulkapoor Lake
Mulkapoor Fort
Mulkapoor Town
Mulkapoor Village
Mulkapoor Bridge
Mulkapoor Ferry
Mulkapoor Ford
Mulkapoor Well
Mulkapoor Tank
Mulkapoor Garden
Mulkapoor Grove
Mulkapoor Wood
Mulkapoor Plain
Mulkapoor Hill
Mulkapoor Mountain
Mulkapoor Pass
Mulkapoor Road
Mulkapoor Valley
Mulkapoor River
Mulkapoor Lake
Mulkapoor Fort
Mulkapoor Town
Mulkapoor Village
Mulkapoor Bridge
Mulkapoor Ferry
Mulkapoor Ford
Mulkapoor Well
Mulkapoor Tank
Mulkapoor Garden
Mulkapoor Grove
Mulkapoor Wood
Mulkapoor Plain
Mulkapoor Hill
Mulkapoor Mountain

CIRCARS
OF
MAHOOR AND RAMGHEER
In the DOMINIONS of
HIS HIGHNESS THE NIZAM OF HYDERABAD

Scale of Miles

Note, These two Circars have not been Surveyed

N°40

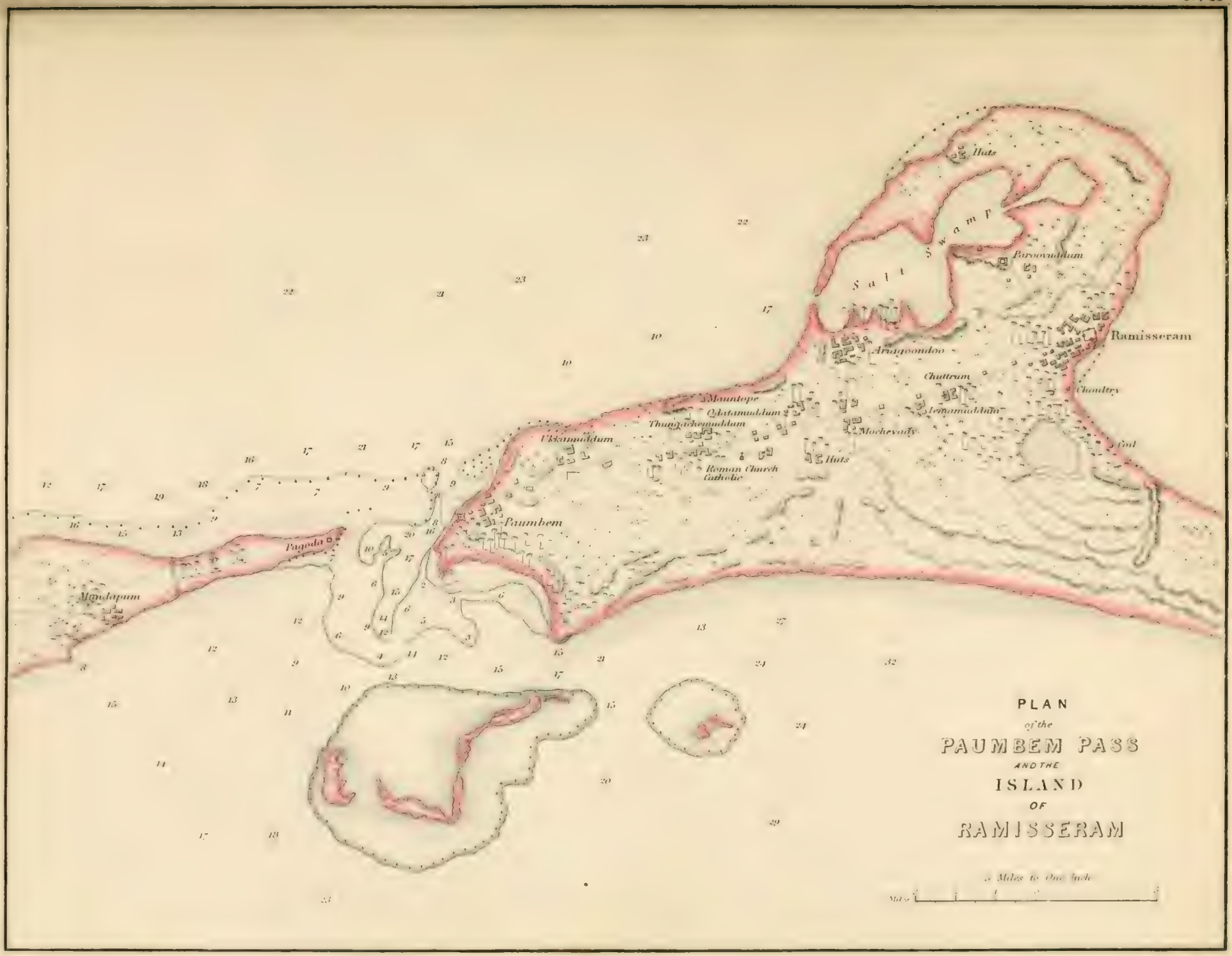

J. & C. Walker Sculpt

Pharoah & Cº Madras

98°
30'
99°
TENASSERIM PROVINCE.
DISTRICT OF
AMHERST
Mr. Naun R.
Road to Zimme
Yandalanne
Kokreet
Yaubunt R.
Thoung Yin Myit or Me
Mr Leods Route
Village
Tremma
Paun Peak

Plan No. 12

Plumah & Co. Madras

BRITISH TERRITORY

OF

MALACCA

1 Miles to an Inch

Malacca. N. Lat. 2° 11′ 0″ E. Long: 102° 12′ 0″.

Pharoah & Cº Madras

TENASSERIM PROVINCE
DISTRICT
OF
MERGUI
Mergui Archipelago
Investigators Passage
Investigator's Channel
Ferrets Passage
Morrison Bay
Auckland Bay
Whale Bay
Kisserma Island
Sir John Hayesse I.
Lord Loughborough's Island
Plains
Pharoah & Co Madras

98°
30'
99°
AMHERST
Ye
Ye River
Three Pagodas
Zimbee or Attaran R.
Ye River
Ja dan deng
15°
15°
Halting Place
Palling
Poot
Mansalhaka
Malue
Shinge
Road from Ye
Mountains Good Iron ore
Zhay or Medicine Mountain
Highest Mt
Sources of the Tenasserim River
The Sources of the Attaran Ye Tavoy and Kamaungthuey or Upper Tenasserim Rivers have their Origin in this
S

98°
99°
13°
14°
15°
16°
17°
AMHERST
Pallino
Mangalhaka
Thay or Medicine Mountain
Highest M.
The Sources of the Attaran Ye Tawe and Kamaugathwe or Upper Tenasserim Rivers have their Origin in this Sub alpine Region
Gold formerly washed
New Settlement of Siamese
Uninterrupted Forest
Northern Moscos Is
North I
Long I
Franchized Wood
Kareans
Queen Is
Nests Tongue
Middle Moscos Islands
Cradles
Meeaung A newly erected Christian congregation of Karens
TAVOY
Southern Moscos Islands
Blair Point
Maulden
Tavoy Point
Tavoy Is
Extensive Flats
Siam
Deep Forest
Great Limestone Cave
Pagoda
Pegu
Great Limestone
TENASSERIM PROVINCE.
DISTRICT OF
TAVOY.
Scale of Miles to an Inch
Small Isle
Isle
Pharoah & Co Madras

Pharoah & Co. Madras

J. & C. Walker Sculp.t

PLAN
of
MADRAS
and its Environs
Scale – one Mile
Furlongs
Parchary
Rail Road
Candy
Vepery Canal
Cheekhpalham
Ooperpolham
Veysurbaudy
Public Buildings
Powder Mills
Magazine
Expense Magazine
Ball Practice Butt
Well
Chengelrogan Chut
Nuddaroyan Chut
Velly Korkooputrey
Kunnlymarpett
Vinnarpett
Nuddoothorey
Poodoopett
Bonygherrypett
Court Rumanandun
Poodoo Vinnarpett
Meenachyummunpett
Vurdencherry
Wicket
Custom house
Washermens Huts
J. & C. Walker Sculpt.

Pharoah & Cº Madras

J. & C. Walker Sculpt

PLAN
OF
BANGALORE
REFERENCES.
Madeiranpalaly
Soultanpoore
Gungalapoore
Ooperhully
Bodarhully
Sherrapully
Dunlaxmundah
Cullapully
Shellacuttah
Chethapooram
Ulsoorpatham
Burrasundram
Angasolo
Ballarattah
Bangalore

PLAN

OF

LLARY

ferences to A

6 *House occupied by the General Commanding the Division*

PLAN
OF
BELLARY
References to A
UPPER FORT
LOWER FORT
Large Tank
References to the Lower Fort
References to the Upper Fort and Citadel
Tassau & C.ª Sculpts

Swamp
Tank

N°50

Pharoah & Cº Madras

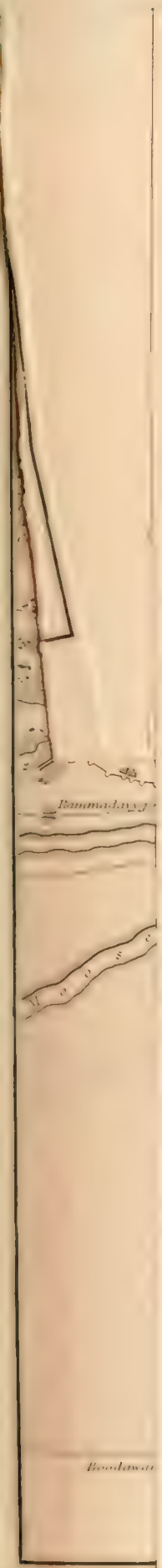

PLAN
OF THE CITY AND ENVIRONS OF
HYDERABAD.

References

1	Chuddergaut Gate	10	Jattiky Gate
2	Dubbulpoor do	11	Nagabunda do
3	Jattiky do	12	Tetez do
4	Yakutpoor do	13	Pemtabaur do
5	Kittiky do	14	Thool do
6	Meergimlah do	15	Charmal do
7	Gunlgoor do	16	Champa do
8	Laal do	17	Dhully do
9	Mirzabad do		

Places coloured in deep Red within the city walls are the Houses of the Nobility.

Scale 1000 Feet to an Inch

Feet 3000 1500 1000 500 0 1000 Feet

Pharoah & Co Madras

PLAN
OF
SECUNDERABAD.

Scale of 1200 Feet to an Inch

Printed at the Madras

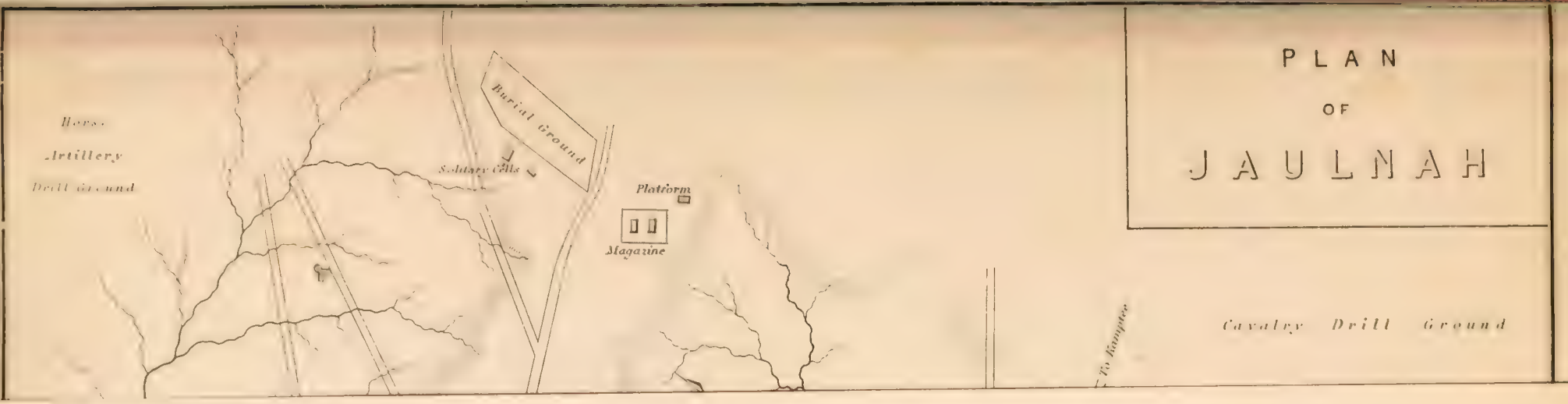
PLAN
OF
JAULNAH
Horse
Artillery
Drill Ground
Burial Ground
Solitary Cells
Platform
Magazine
To Hampton
Cavalry Drill Ground

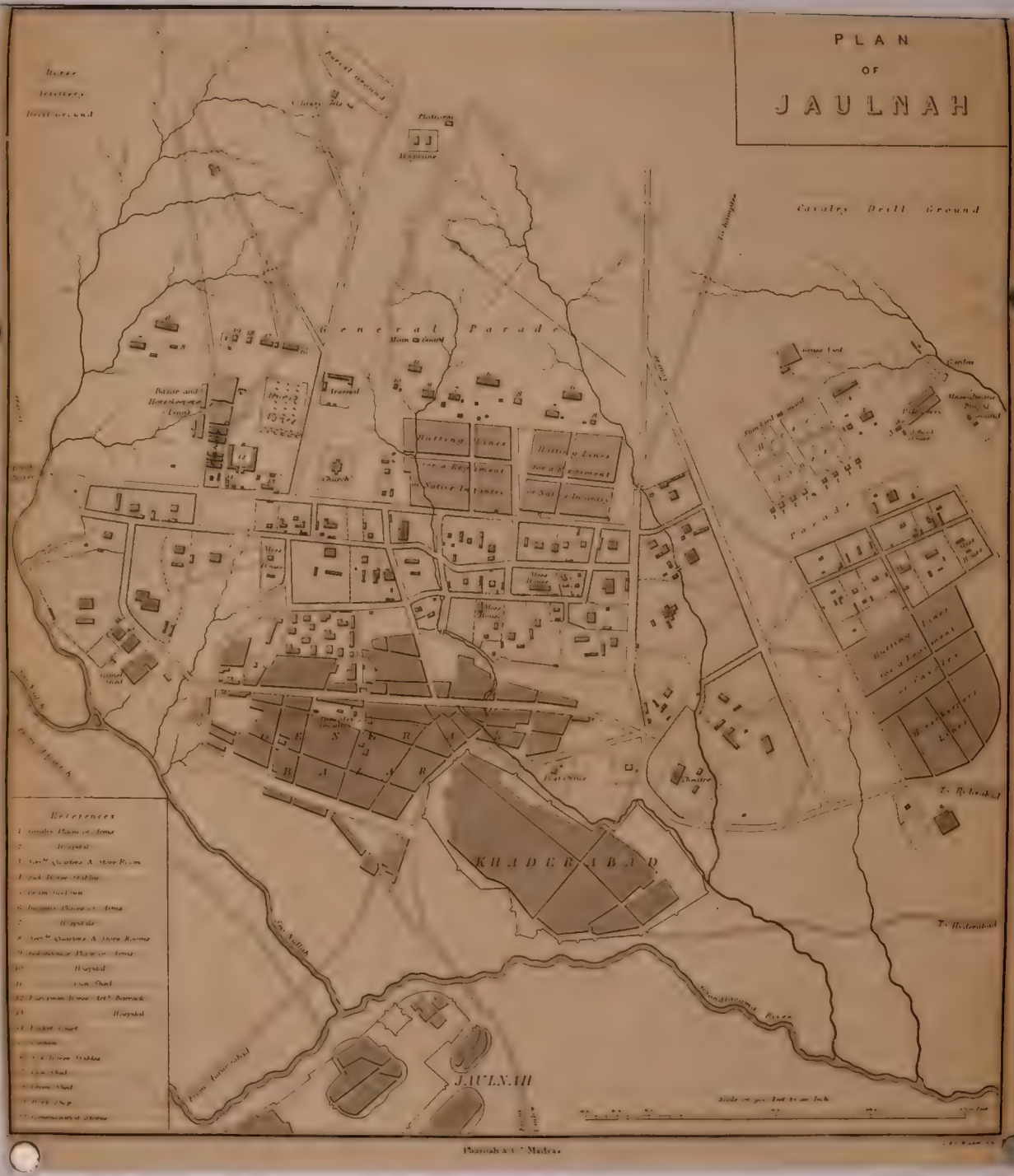

Plumbeah & Co. Madras

PLAN of MERKARA.

Pharoah & Co Madras

Lith Walker Scully



Pharoah & C° Madras

P

NA

A

EN

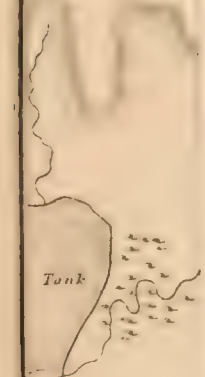

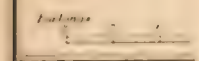

PLAN OF NAGPOOR AND ITS ENVIRONS

Thomson & Co. Madras

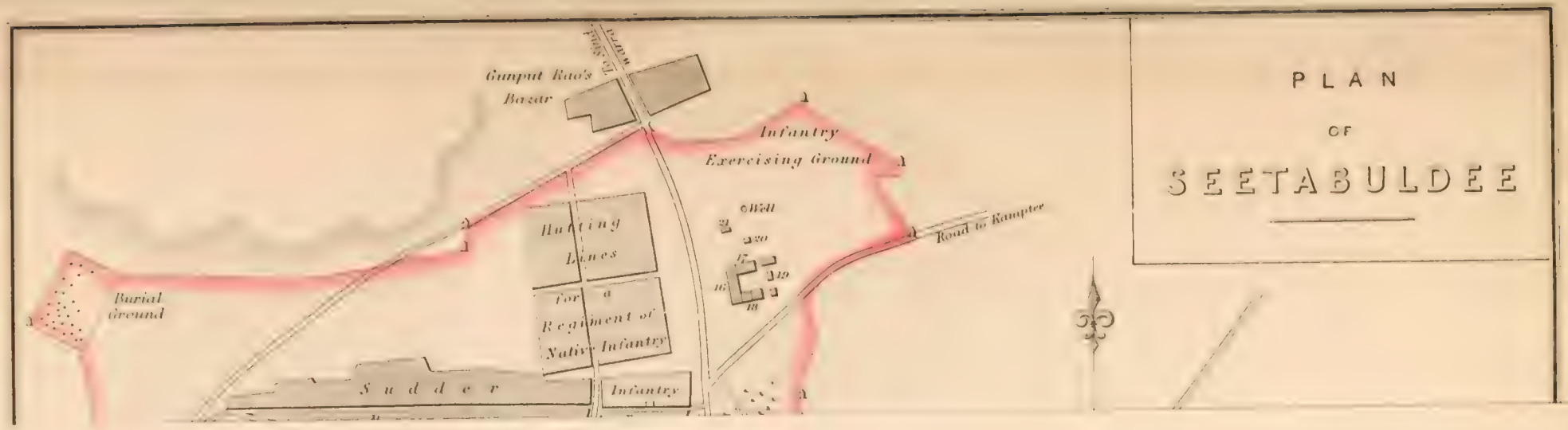

PLAN
OF
SEETABULDEE

Pharoah & Co Madras

No 57

Peppre
Ferry
To Bundara
Ford
Horse Lines
Riding Schools
Infantry Lines
Cavalry
Sepoy Lines
Cavalry
Bazar
Barrackpore's Lines
Garden
Tope
To Guddu
From Warrington
From Ku
E

Pearsah & Co. Madras

PLAN OF PAULGAUTCHERRY

J. & C. Walker Sculp.

Pharoah & Cº Madras

Pharoah & Cº Madras



PLAN
OF
QUILON

Pharoah & Co Madras

J & C Walker Sculp.

Pharoah & Co Madras

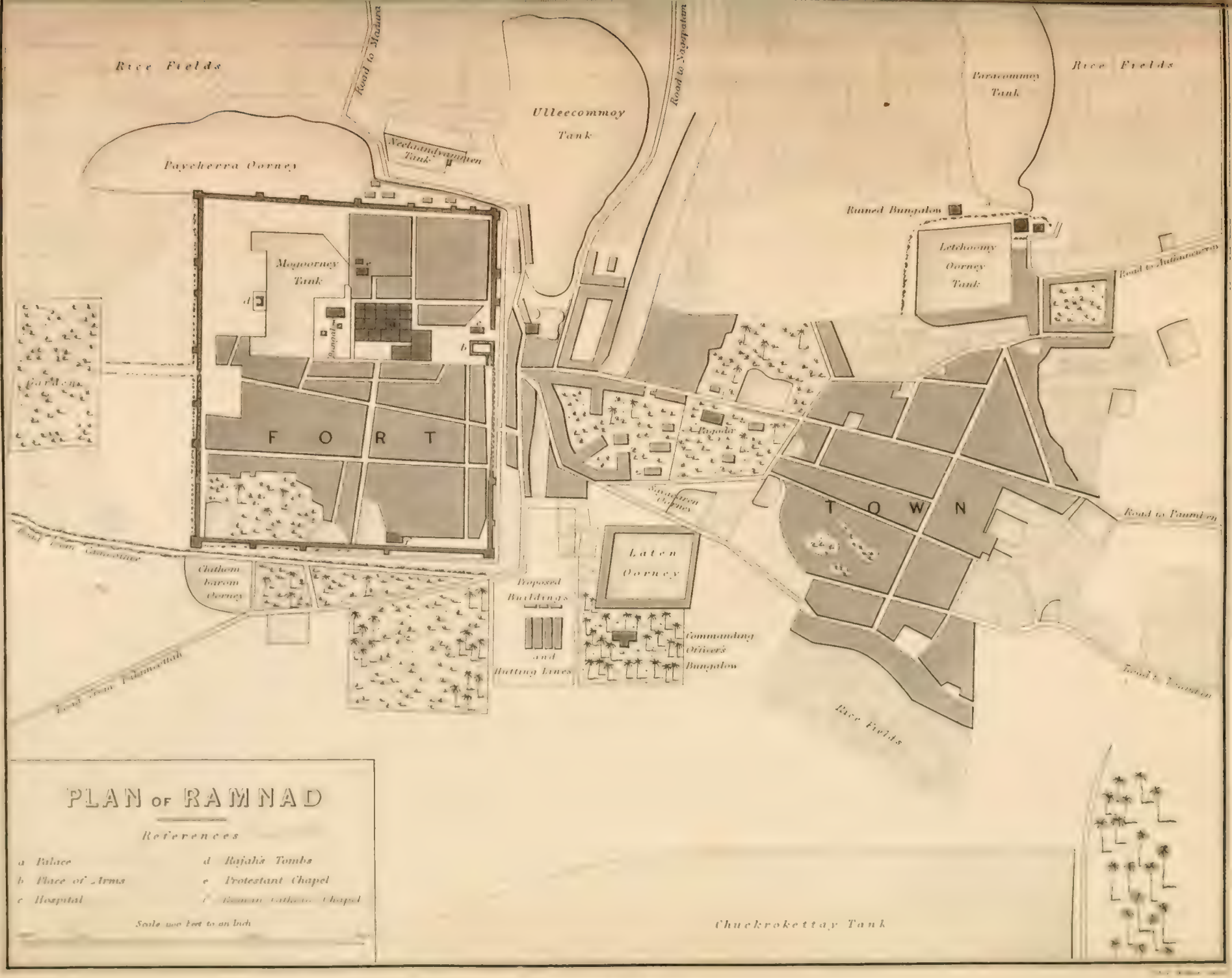

PLAN OF RAMNAD

References

a Palace
b Place of Arms
c Hospital
d Rajahs Tombs
e Protestant Chapel
f Roman Catholic Chapel

Scale one Inch to an Inch

Pharoah & Cº Madras

References

a Place of Arms & Store Rooms	e Hospital
b Escalading Bastion	f Tent Godown
c Magazine	g Solitary Cells
d Serjeant's Quarters	h Burial Ground

Scale 800 Feet to an Inch

PLAN OF SAMULCOTTAH

Pharoah & Cº Madras

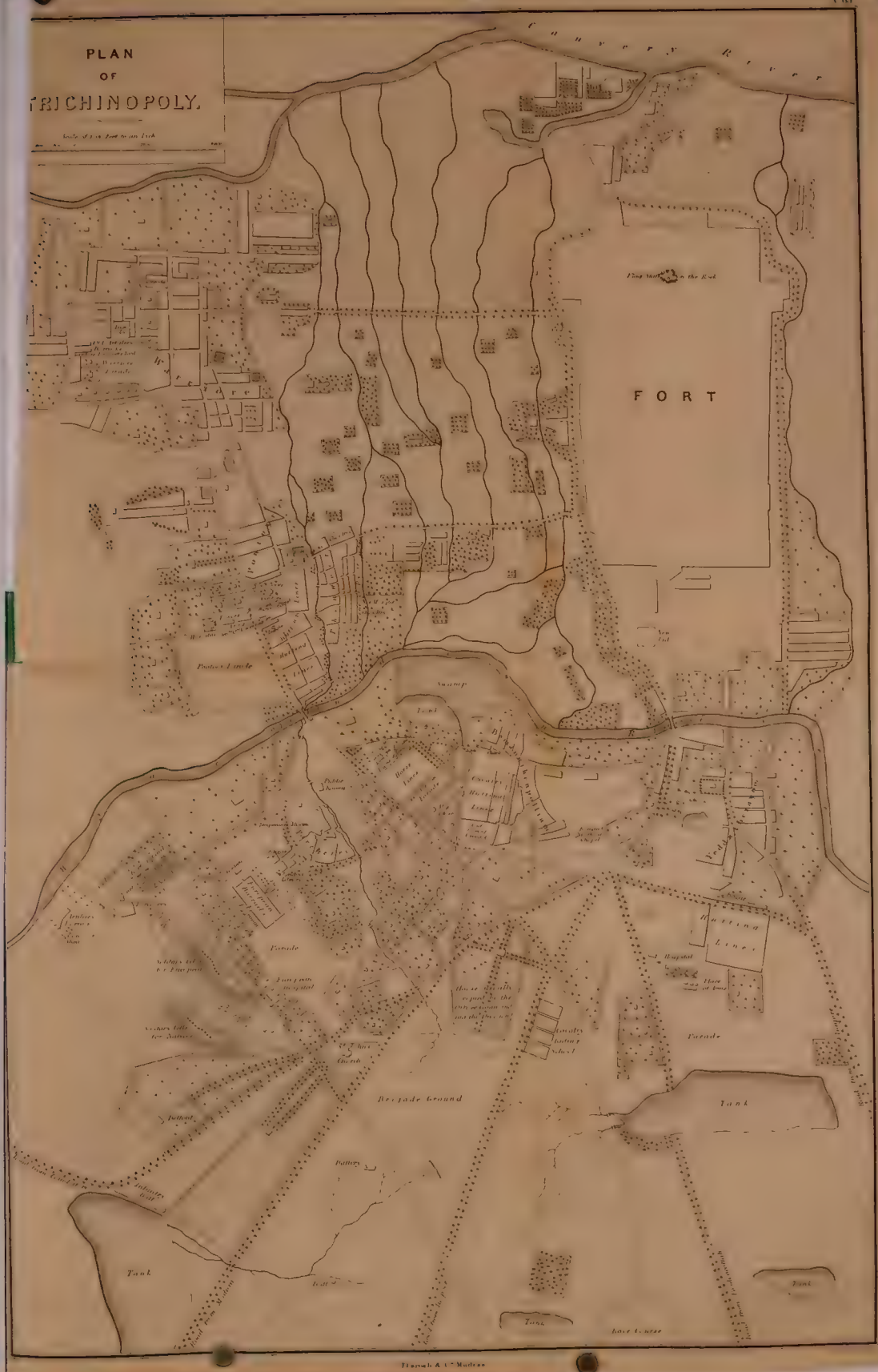
PLAN
OF
TRICHINOPOLY.
FORT
Parade Ground
Tank
Tank
Tank
Tank
Parade
Battery
Cauvery River

PLAN
OF
VELLORE
Moolipollium
Beetle
Garden

Pharoah & Co Madras

No. 66

PLAN
OF
VIZIANAGRUM

Pharoah & Co[y] Madras

University of California
SOUTHERN REGIONAL LIBRARY FACILITY
405 Hilgard Avenue, Los Angeles, CA 90024-1388
Return this material to the library
from which it was borrowed.

1 7F
3 m
20 m

REC'D LD-URL
JAN 11 2000
DEC 0 2 1999

REC'D YRL DEC 02 '99

NON-RENEWABLE
ILL-CAW
JUL 12 2005

DUE 2 WKS FROM DATE RECEIVED

UCLA ACCESS SERVICES
Interlibrary Loan
11630 University Research Library
Box 951575
Los Angeles, CA 90095-1575

LIBRARY USE ONLY

Form L9-S

UNIVERSITY OF CALIFORNIA
AT
LOS ANGELES
LIBRARY

UC SOUTHERN REGIONAL LIBRARY FACILITY
D 000 679 448 1

USE ON